

Empowering Decision Support and Analysis through the Service Oriented Architecture

**Rick Martin, Deputy Director
Office of Information Analysis and Access**



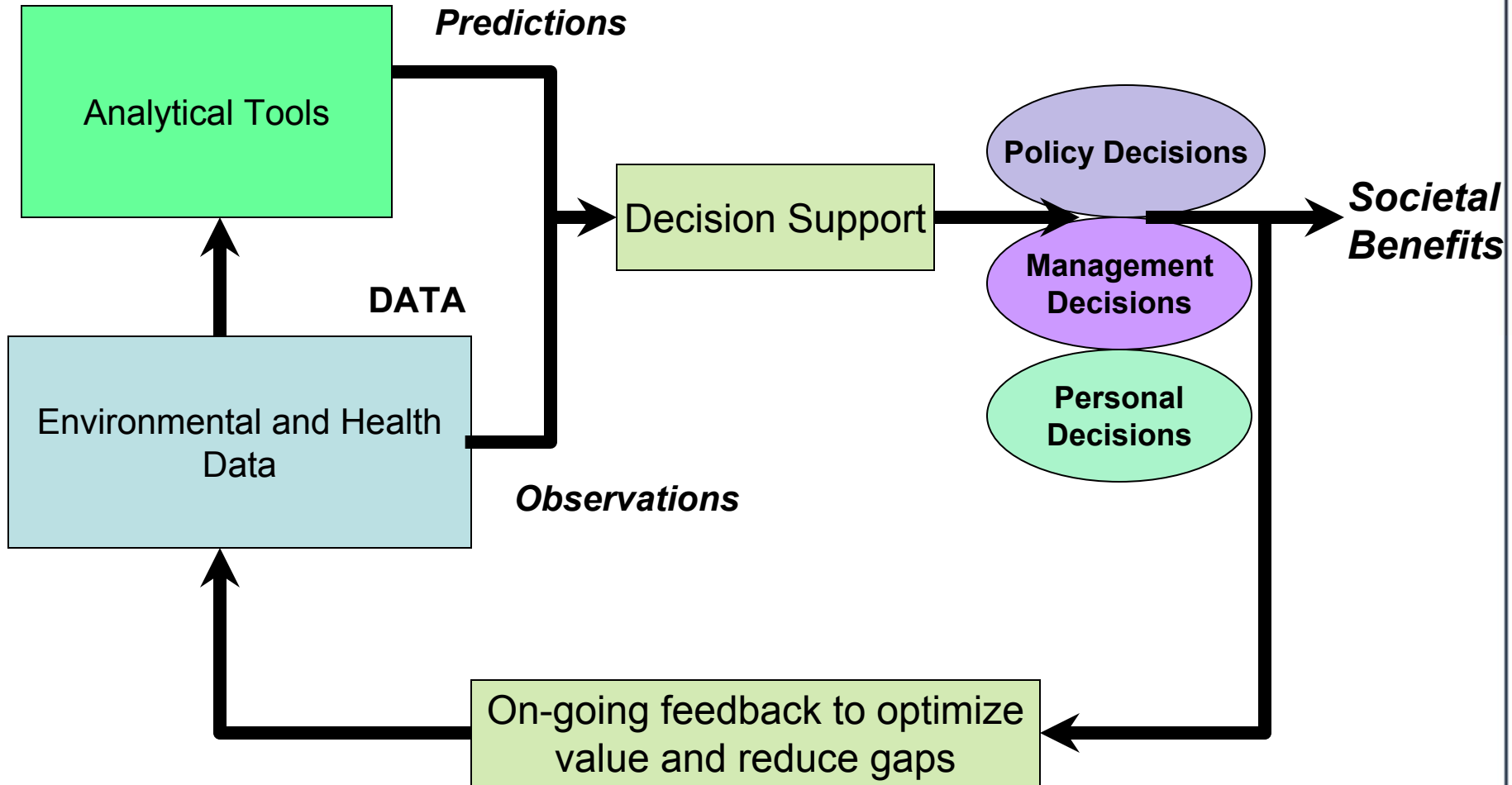

EPA IT Contractors Forum

Decision-Making at EPA



- Management and Strategic Planning Decisions
 - Budget, GPRA tracking
 - Report on the Environment/Indicators
- Regulatory and Policy Decisions
 - Big Decisions e.g., watershed protection, pesticides under ESA
- Public Decisions
 - What are the facilities and chemical releases in my areas? (Toxics Release Inventory)
 - What is the Air Quality Index in my area today? (AIRNow)
 - What is the health of a river in my area? (EnviroMapper for Water)

Decision Support Paradigm

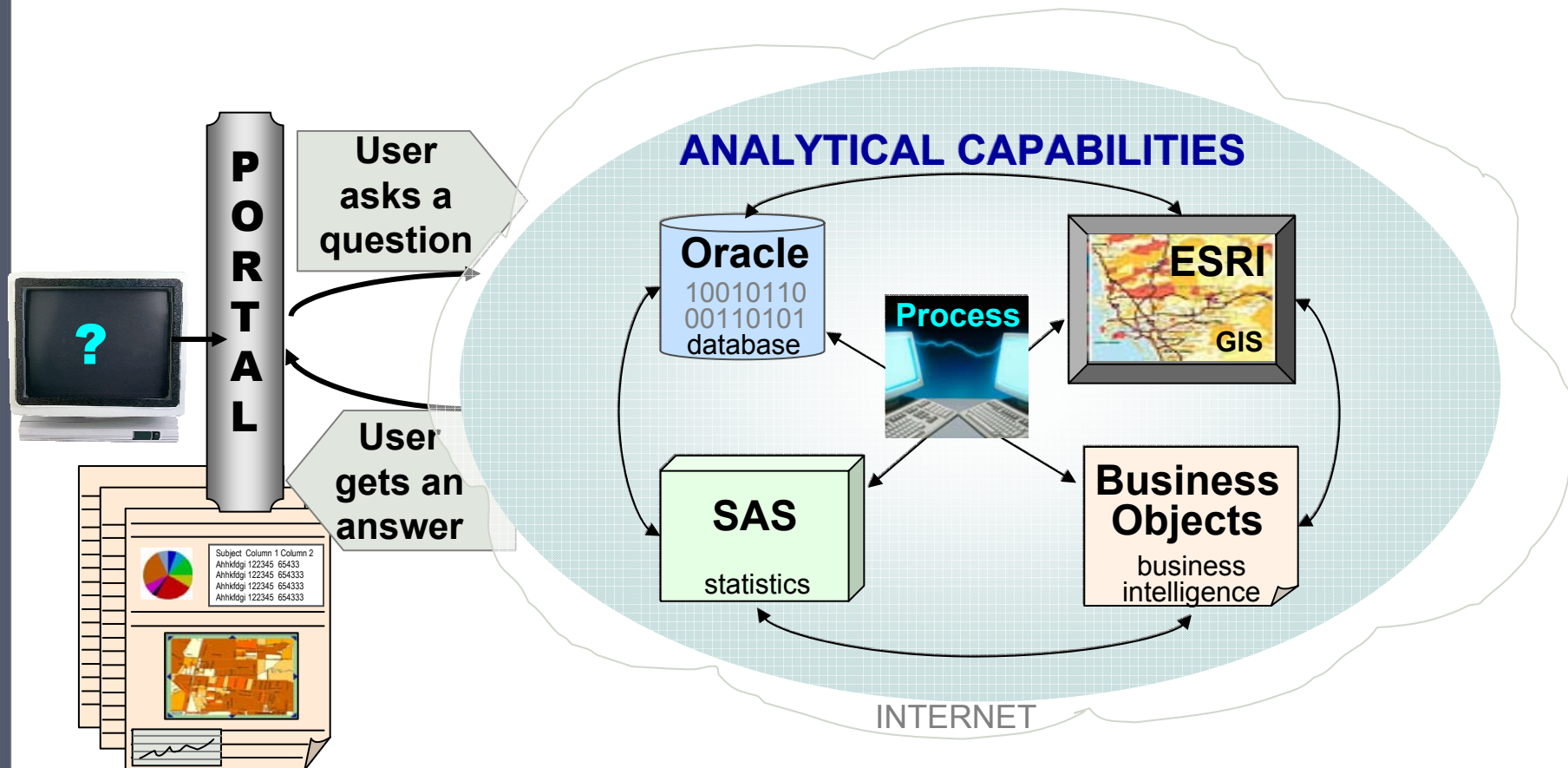


Decision-Makers Needs



- Interactive models
- Visualizations
- Scenario development
- “What-if?” capabilities
- Indicators
- Dashboards and the “bigger picture” view
- Better GIS and remote sensing
- Better interpretive tools
- Intelligence; i.e. “here’s what’s really going on”

Building Blocks of Analytical Tools Are Enhanced By SOA



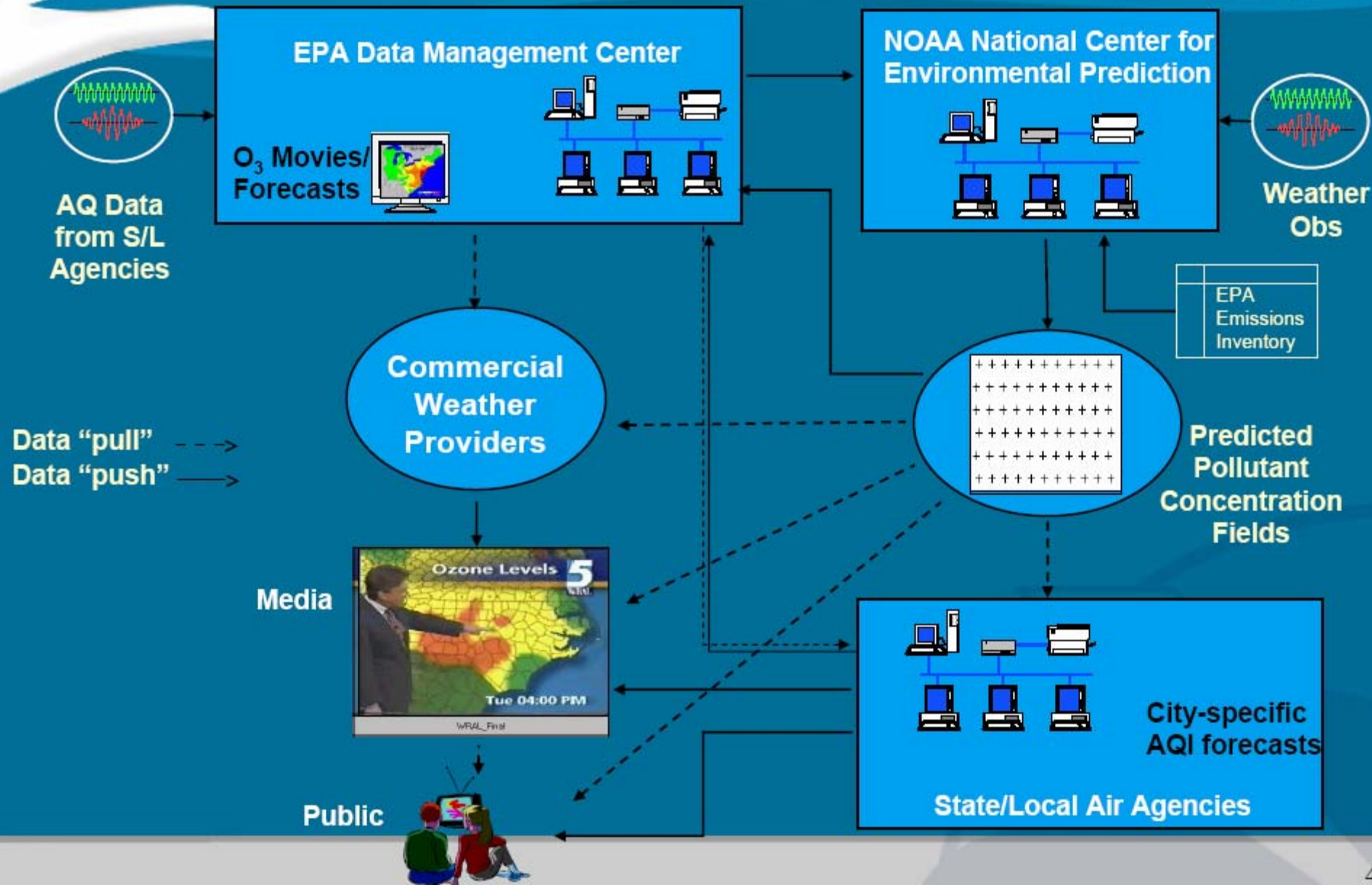
Examples of Using the SOA Concept to Enhance Decision Making



- Advanced Monitoring Initiative
- AirNow
- EnviroMapper Applications
- Toxics Release Inventory
- Recalls.gov



Initial Operating Capability: EPA + NOAA IT Links



AirNow



AIRNow - Home - Microsoft Internet Explorer

File Edit View Favorites Tools Help



Address <http://airnow.gov/>

A cross-agency U.S. Government Web site. See a complete [list of AIRNow partner agencies](#) Search: **GO**



Quality of Air Means Quality of Life

[Home](#) | [National Forecast](#) | [Local Forecasts & Conditions](#) | [Partners](#)



About AIRNow

Air Quality Basics
[Air Quality Index](#)
[Ozone](#)
[Particle Pollution](#)
[UV](#)

The AQI for...
[Health Providers](#)
[Kids](#)
[Older Adults](#)
[Partner agencies](#)
[Teachers](#)
[Weathercasters](#)

Key Topics:
[Your Health](#)
[Smoke from Fires](#)

Resources
[Publications](#)
[Publicaciones](#)
[FAQ](#)
[What You Can Do](#)
[About the Data](#)
[Contact Us](#)

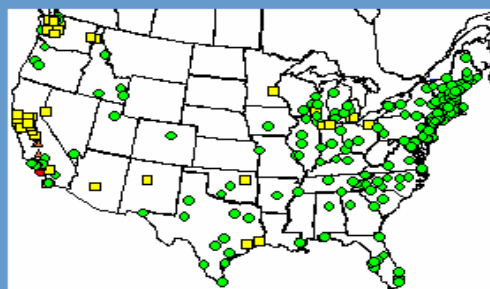
National Overview

February 9th, 2006

National Outlook for 2/09/06 - 2/10/06

Unhealthy AQI levels continue in Los Angeles due to wild fires. [— More —](#)

[National Outlook](#) | [Today's Forecast](#) | [Ozone Now](#) | [Particles Now](#)



Today's National Forecast - click for larger map
[view flash version of maps](#)

Today's: [Forecast](#) | [Action Days](#) | Tomorrow's: [Forecast](#) | [Action Days](#)
[Ozone Now](#) | [Particles Now](#) | [AQI Summary](#) | [Map Archives](#) | [International Air Quality](#)

Today's Action Days

No cities have declared Action Days for today.
[see Action Days map](#)

Today's Highest AQI Forecasts

Los Angeles Metro and Inland Orange Co., CA	PM2.5
Los Angeles and Orange Co. Coastal, CA	PM2.5
Bakersfield, CA	PM2.5
Fresno, CA	PM2.5
Hanford, CA	PM2.5

[— More —](#)

Local Resources



[Local Forecast & Conditions](#)
[Visibility Web Cams](#)
[Current Ozone & Particle Maps](#)
[Compare Your City's Air Quality](#)
[Submit Environmental Complaint](#)

Web Cam



[Fire East of Los Angeles](#)

[EXIT AIRNOW ►](#)

[SMOKE ADVISORY: Orange County Wildfire Creates Unhealthy Air Quality](#)

[What You Can Do](#)

Wildfire Smoke prompts air quality advisory in Orange County, parts of Riverside and Los Angeles counties

February 8-9: [A Smoke Advisory](#) is in effect due to the wildfire in Orange County. Particle pollution levels are expected to reach **Unhealthy** levels in many areas. [— More —](#)





Window to My Environment

Contact Us | [Online Help](#) | [Background](#)
[EPA Home](#) > [Where You Live](#) > [Window to My Environment](#)



Redraw Map

Map Features

Regulated sites

- Multi-activities
- Superfund
- Toxic releases
- Water discharge
- Air emissions
- BRS
- Hazardous waste

Places

- Highways
- Streets

Water features

- Impaired water bodies
- Impaired streams
- Water Bodies
- Streams

Demographics

Political boundaries

- Air monitors
- Water monitors

Flood zones

- Special Flood Hazard Area

Redraw Map



Zoom In Zoom Out Recenter Locator Map

Identify Multi-activities Legend

Choose: a view

Your Window Your Environment

All features intersecting the map window will appear as part of the information contained in the fact sheet below.

Community (Town,State)	Pittston PA
County(s)	Luzerne PA
Area of Window	6.23 sq mi
Width of Window	2.49 mi
Approx. population (2000)	15895 <=Statistics
Watershed(s)	Upper Susquehanna-Tunkhannock, Pennsylvania., Upper Susquehanna-Lackawanna, Pennsylvania.
Waterbody(s)	Susquehanna River
Congressional District(s)	11(PA)
Urban area	Scranton--Wilkes-Barre PA
No. of facilities reporting to EPA	37 <=Click to view View by industry

Your Window Your Environment

- Community is: Pittston, PA**
- Home Pages for Federal/State Partners
- AIR/CLIMATE**
- What is the air quality?
 - What facilities emit to the air?
 - Where is air monitored?
 - What is the Ultra Violet(UV) Index?
- LAND**
- What facilities handle hazardous waste?
 - What facilities have releases to land?
 - What are the Superfund Sites?
 - Are there Brownfields Areas?
- WATER**
- What is the drinking water quality?
 - What facilities discharge to water?
 - What watersheds cross the area?
 - Are there polluted waters?
 - Where is water monitored?
 - Are there any fish consumption advisories?
 - Are there any beach advisories/closures?
- CROSS MEDIA**
- What chemicals are released?
 - What industries have releases?
- WHAT IS BEING DONE ABOUT MY ENVIRONMENT**
- Reporting and Tracking
 - Restoring and Protecting
 - Working Locally

- USGS Water Monitoring Sites:** [EXIT EPA](#)
- 1 PITTSTON WATER TUNNEL
 - 2 LU 311
 - 3 Lackawanna River at Pittston, PA



Aerial Photo



LIST OF EPA-REGULATED FACILITIES IN ENVIROFACTS

To see a report on a facility, click on the underlined Facility Name. Click on the underlined "View Facility Information" link to see EPA Facility information for the facility.

FACILITY NAME/ADDRESS	FACILITY INFORMATION	Permitted Discharges to Water?	Toxic Releases Reported?	Responsible Waste Handler?	Action at Adjacent Superfund Report?	Air Releases Reported?	BRS Reported?
ACE GARMENT CLEARING 201 WYOMING AVE WEST PITTSBURGH, PA 15243	View Facility Information	NO	NO	YES	NO	YES	NO
ATLAS CORP 474 S PACIFIC AVE WEST PITTSBURGH, PA 15243	View Facility Information	NO	NO	YES	NO	NO	NO
WANDER FUR FINE 180 WYOMING AVE PITTSBURGH, PA 15243	View Facility Information	NO	NO	YES	NO	NO	NO

DCNR Bureau of Forestry

Pennsylvania Natural Diversity Inventory

PNDI

The Pennsylvania Natural Diversity Inventory (PNDI) conducts inventories and collects data to identify and describe the Commonwealth's most and significant ecological features. These features include plant and animal species of special concern, rare and exemplary natural communities, and outstanding geologic features. Site-specific information describing these features is stored in an integrated data management system consisting of map, manual, and computer files. The PNDI information system is continually refined and updated to include recently discovered locations and to describe environmental changes affecting known sites. The goal is to locate, maintain, and provide accurate and accessible ecological information needed for conservation, development planning, and natural resource management.

PNDI methodology follows that of [Natural Heritage Network](#) and [NatureServe](#). This international network links programs in all 50 states, 6 Canadian Provinces, and 12 countries in Latin America and the Caribbean. Standard data collection and transcription procedures are used through the network. Use of consistent methodology presents an opportunity to assess the status of a given species or natural community over a broad geographic area across any number of political boundaries. Conservation strategies can then be developed at the local, state, or national level or may target an ecological unit.

Examples of EnviroMapper Data Access



Environmental Justice Geographic Assessment Tool

Contact Us | Online Help Search: **GO**

EPA Home > EnviroMapper > Environmental Justice Geographic Assessment Tool

Zoom In Zoom Out Identify Select a feature

Recenters Measure Digitize Locator Map Legend

No Transparency Add a layer

Percent Minority **GO!**

Redraw Map

- Regulated sites**
 - Multi-activities
 - Superfund
 - Toxic Releases
 - Water Dischargers
 - Air Emissions
 - Hazardous Waste
- Places**
- Transportation**
- Water features**
- Political boundaries**
- Air monitors**
- Water Monitors**
 - USGS Water Monitors **EXIT EPA**
 - EPA Water Monitors
- Topographic features** **EXIT EPA**
 - Special Flood Hazard Area
 - Moderate Flood Hazard Area
 - Shaded Relief
- HRSA features** **EXIT EPA**
 - Medically Underserved Areas/Population
 - Health Professional Shortage (Primary Care)
 - Health Professional Shortage (Dental)
 - Health Professional Shortage (Mental Health)
 - Health Professional Shortage (Primary Care) - Point
 - Health Professional Shortage (Dental) - Point
 - Health Professional Shortage (Mental Health) - Point
 - Primary Care Service Areas

Redraw Map

NEPAssist

Recent Additions | Contact Us Search: **GO**

EPA Home > NEPAssist Home > NEPAssist Mapper

Zoom In Zoom Out Recenter Digitize Analysis

Identify Select a feature

Locator Map Legend Wetlands Classification

New Geography

Redraw Map

- Schools
- Churches
- Hospitals
- Transportation**
 - Airport points
 - Highways
 - Airport polygons
- Water features**
 - Impaired water bodies
 - Impaired streams
 - Water bodies
 - Streams
 - Watersheds
- Political boundaries**
 - Congressional Districts
 - City boundaries
 - Demographics
 - States
 - Counties
- FEMA Flood** **EXIT EPA**
 - Special Flood Hazard Area
 - Moderate Flood Hazard Area
- NWI Wetlands** **EXIT EPA**
 - Estuarine and Marine Deepwater
 - Estuarine and Marine Wetland
 - Freshwater Emergent Wetland
 - Freshwater Forested/Shrub Wetland
 - Freshwater Pond
 - Lake
 - Other
 - Riverine

Redraw Map

Wetland Proximity Analysis



NEPAssist

Recent Additions | Contact Us Search: GO

EPA Home > NEPAssist Home > NEPAssist Mapper

U.S. Environmental Protection Agency

latitude:

longitude:

buffer:

Submit

latitude	longitude	buffer (meters)	result (meters)	Note	Copy
39.405168	-75.299826	1000	512	Wetland found within buffer.	copy

Zoom In Zoom Out Recenter Digitize

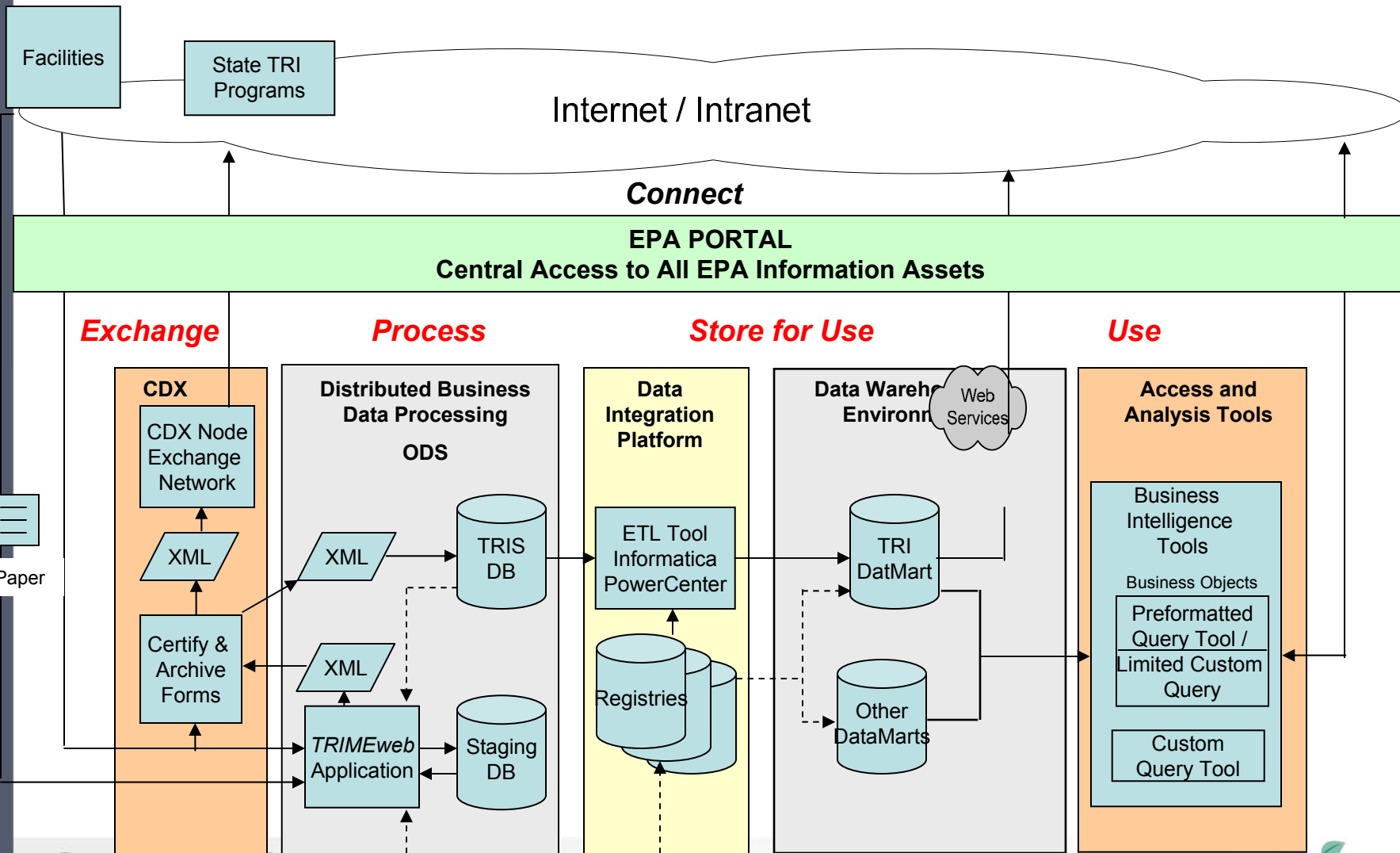
Identify

Locator Map Legend

- Streams
- Watersheds
- Political boundaries
 - Congressional Districts
 - City boundaries
 - Demographics
 - States
 - Counties
- FEMA Flood EXIT EPA
 - Special Flood Hazard Area
 - Moderate Flood Hazard Area
- NWI Wetlands EXIT EPA
 - Estuarine and Marine Deepwater
 - Estuarine and Marine Wetland
 - Freshwater Emergent Wetland
 - Freshwater Forested/Shrub Wetland
 - Freshwater Pond
 - Lake
 - Other
 - Riverine

Redraw Map ↻

Exchanging TRI Data using SOA



Paper

Recalls.gov: RSS "Feeds" Automate Info-Sharing



Recent Recalls - Mozilla Firefox

File Edit View Go Bookmarks Tools Help

www.Recalls.gov Recent Recalls

Below are the most recent recalls issued by the six government regulatory agencies

www.epa.gov/otaq/epa-emissionsrecalls.rss

www.epa.gov/pesticides/alerts-epa-pesticiderecalls.rss

Consumer Products

US Consumer Product Safety Commission

[Recent Death Prompts Renewed Search for Simplicity Cribs with Graco Logo](#) (Wed, 08 Feb 2006 18:30:00 GMT) After the death of a 19-month baby in Myrtle Creek, Ore., the U.S. Consumer Product Safety Commission and Simplicity

Environmental Products

[Consumer Alerts for Pesticide Products](#) (Friday, 3 June 2005) Contains information on illegal pesticides, "stop sale" orders, product use phase-outs or cancellations and pesticide label issues.

[Motor Vehicle Recalls](#) (Fri, 9 Jul 2004 9:00:00 EST) EPA publishes calendar year summaries of all

Foods, Medicines, Cosmetics

Food and Drug Administration

[Raja Foods Issues Allergy Alert On Undeclared Sulfites In "Swad Dry Dates"](#) (Mon, 06 Feb 2006 20:51:00 GMT) The product comes in a 7 ounce, and 14 ounce clear plastic package marked "SWAD DRY DATES" on the front of the bag.

Meat and Poultry Products

USDA Food Safety and Inspection Service

[Michigan Firm Recalls Sausage Products Due to Undeclared Allergen](#) (Fri, 27 Jan 2006 00:00:00 GMT) Kubisch Sausage Co., a Shelby Township, Mich., establishment, is voluntarily recalling an undetermined amount

Motor Vehicles, Car Seats

U.S. Environmental Protection Agency

[Motor Vehicle Recalls](#) (Fri, 9 Jul 2004 9:00:00 EST) EPA publishes calendar year summaries of all emission-related recalls beginning with 1991. The report for 2003 has not been completed yet, but will be posted as soon as it is available.

Boats and Boating Safety

United States Coast Guard

[Meridian 2004-2006 Shorepower Plugs](#) (Mon, 22 Aug 2005 00:00:00 GMT) Shorepower plug ends on glendinning cable master wire ends may have been installed improperly. Possible risk of fire.

[Suzuki 2004 Flywheels](#) (Mon, 22 Aug 2005 00:00:00 GMT) Recalled

So If I was a Contractor, I would...



- Strive to understand decision-making at EPA;
- Determine the decision-support needs of your customers;
- Ensure conformance with EA;
- Build on existing capabilities; and,
- Communicate the availability of new and valuable information sources to the rest of the EPA community.